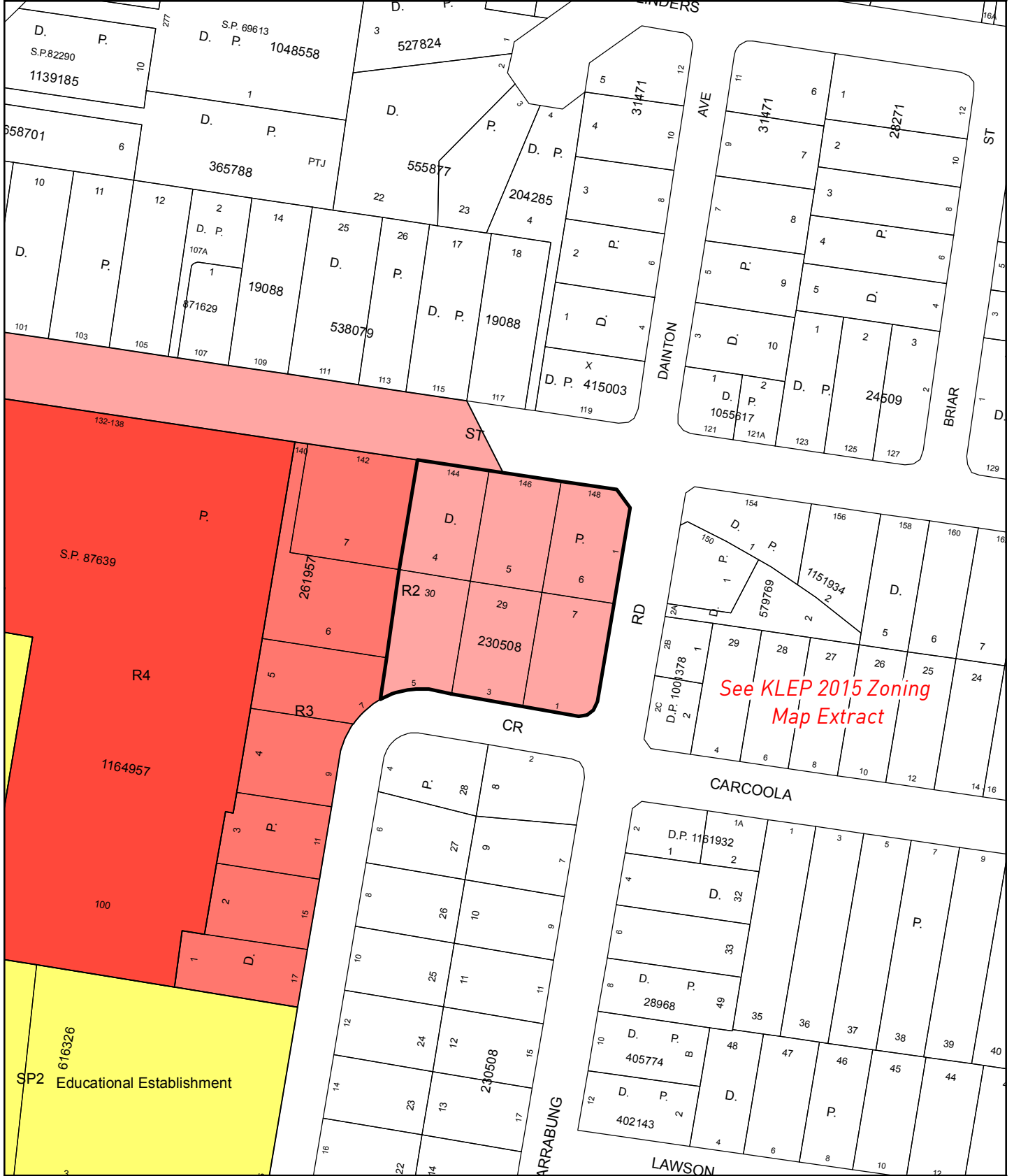


# Ku-ring-gai LEP 2012 Local Centres Zoning Extract

## 144 & 146 Killeaton Street, 1 Yarrabung Road and 1 - 5 College Crescent, St Ives (DA0341/16)



### ZONES

<span style="background-color: #00FFFF; border: 1px solid black; padding: 2px;">B2</span> LOCAL CENTRE	<span style="background-color: #FFC0CB; border: 1px solid black; padding: 2px;">R2</span> LOW DENSITY RESIDENTIAL	<span style="background-color: #90EE90; border: 1px solid black; padding: 2px;">RE1</span> PUBLIC RECREATION
<span style="background-color: #ADD8E6; border: 1px solid black; padding: 2px;">B4</span> MIXED USE	<span style="background-color: #FF6347; border: 1px solid black; padding: 2px;">R3</span> MEDIUM DENSITY RESIDENTIAL	<span style="background-color: #FFFF00; border: 1px solid black; padding: 2px;">SP1</span> SPECIAL ACTIVITIES
<span style="background-color: #4682B4; border: 1px solid black; padding: 2px;">B5</span> BUSINESS DEVELOPMENT	<span style="background-color: #FF0000; border: 1px solid black; padding: 2px;">R4</span> HIGH DENSITY RESIDENTIAL	<span style="background-color: #FFFF00; border: 1px solid black; padding: 2px;">SP2</span> INFRASTRUCTURE
<span style="background-color: #FFD700; border: 1px solid black; padding: 2px;">E2</span> ENVIRONMENTAL CONSERVATION		
<span style="background-color: #FFD700; border: 1px solid black; padding: 2px;">E4</span> ENVIRONMENTAL LIVING		



NORTH



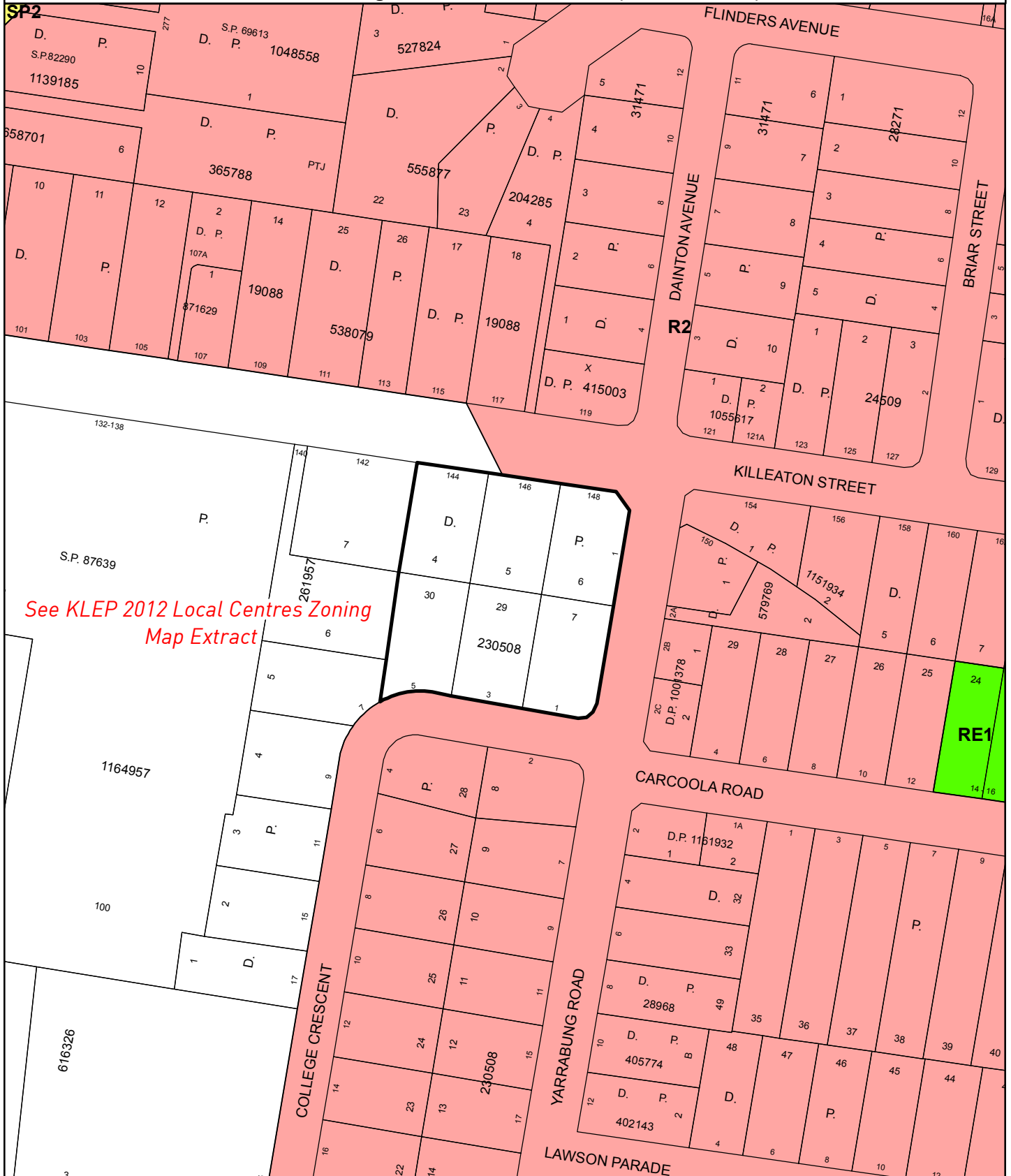
1:2000

Date : 01/06/2017



# Ku-ring-gai LEP 2015 Zoning Extract


## 144 & 146 Killeaton Street, 1 Yarrabung Road and 1 - 5 College Crescent, St Ives (DA0341/16)




See KLEP 2012 Local Centres Zoning  
Map Extract

### ZONES

<b>B1</b> NEIGHBOURHOOD CENTER	<b>E3</b> ENVIRONMENTAL MANAGEMENT	<b>R5</b> LARGE LOT RESIDENTIAL
<b>B2</b> LOCAL CENTRE	<b>E4</b> ENVIRONMENTAL LIVING	<b>RE1</b> PUBLIC RECREATION
<b>B4</b> MIXED USE	<b>R1</b> GENERAL RESIDENTIAL	<b>RE2</b> PRIVATE RECREATION
<b>B7</b> BUSINESS PARK	<b>R2</b> LOW DENSITY RESIDENTIAL	<b>SP1</b> SPECIAL ACTIVITIES
<b>E1</b> NATIONAL PARKS RESERVES	<b>R3</b> MEDIUM DENSITY RESIDENTIAL	<b>SP2</b> INFRASTRUCTURE
<b>E2</b> ENVIRONMENTAL CONSERVATION	<b>R4</b> HIGH DENSITY RESIDENTIAL	<b>W1</b> NATURAL WATERWAYS

  
 NORTH



1:2000

Date : 01/06/2017